

## Nitrogen Mineralization in the Soils of the Conifer Forest Communities in the Eastern Mediterranean

Gürcan GÜLERYÜZ<sup>1\*</sup>, Ayşe EVEREST<sup>2</sup>

<sup>1</sup>University of Uludağ, Faculty of Science and Arts, Department of Biology, 16059 Görükle, Bursa-TURKEY

<sup>2</sup>Department of Biology, University of Mersin, Faculty of Science and Arts, Çiftlikköy 33342 Mersin-TURKEY

\*Corresponding author: gurcan@uludag.edu.tr

### Abstract

The nitrogen mineralization rates in the soils of three coniferous forest communities (*Pinus nigra* subsp *pallasiana*, *Abies cilicica* subsp *cilicica*, *Cedrus libani*) in the middle Taurus Mountains (Turkey) were investigated. N mineralization was determined by the standard incubation method under laboratory conditions at 20°C and 60 %WHC. Mineral nitrogen (NH<sub>4</sub><sup>+</sup>-N ve NO<sub>3</sub><sup>-</sup>-N) was analyzed in the beginning, 21<sup>st</sup> and 63<sup>rd</sup> days of incubation by micro-distillation. Net mineral nitrogen accumulations were calculated for the 63-days (mg N<sub>min</sub> / 100 g dry-soil / 63-days). Needle-leaf forest communities were cross-examined based on their mineral nitrogen and soil parameters. The relationships between the mineral nitrogen production and soil factors were analyzed by a simple correlation test. Mineral nitrogen production in the soils of these communities is strongly related to the total nitrogen rate. The highest total nitrogen mineralization rates were determined in the soils of the *Abies cilicica* community. The nitrogen mineralization in the soils of three closely related needle-leaf forest communities in the Eastern Mediterranean phyto-geography region were found to be different.

**Keywords:** Nitrogen, mineralization, nitrification, mediterranean forest.

### Doğu Akdeniz Bölgesi İğne Yapraklı Orman Topluluklarının Topraklarında Azot Mineralleşmesi

#### Özet

Orta Toros dağlarından üç iğne yapraklı orman ağacı (*Pinus nigra* subsp. *pallasiana*, *Abies cilicica* subsp *cilicica*, *Cedrus libani*) topluluğunun topraklarında azot mineralleşme oranları araştırılmıştır. N mineralleşmesi 20°C ve %60 MSK laboratuvar koşullarında standart inkübasyon yöntemiyle belirlenmiştir. Mineral azot (NH<sub>4</sub><sup>+</sup>-N ve NO<sub>3</sub><sup>-</sup>-N) inkübasyonun başlangıcı, 21ci günü ve 63cü gününde mikro-destilasyon yöntemiyle tayin edilmiştir. Net mineral azot birikimleri 63 gün için hesaplanmıştır (mg N<sub>min</sub> / 100 g kuru toprak / 63 gün). İğne yapraklı orman ağacı toplulukları mineral azot ve toprak parametrelerine göre karşılaştırılmış, mineral azot üretimi ile toprak etmenleri arasındaki ilişkiler basit korelasyon testi ile analiz edilmiştir. Araştırılan toplulukların topraklarında mineral azot üretiminin toplam azot oranıyla kuvvetli ilişkili olduğu saptanmış, en yüksek toplam azot ve mineralleşme oranları *Abies cilicica* topluluğunun toprağında belirlenmiştir. Doğu Akdeniz bitki coğrafyası bölgesindeki birbiriyle ilişkili üç iğne yapraklı orman ağacı topluluğunun toprağında azot mineralleşmesinin farklı olduğu belirlenmiştir.

**Anahtar Kelimeler:** Azot, mineralleşme, nitrifikasyon, akdeniz ormanı.

Güleryüz G, Everest A (2010) Nitrogen Mineralization in the Soils of the Conifer Forest Communities in the Eastern Mediterranean. Ekoloji 19, 74, 51-59.

### INTRODUCTION

Anatolia being approximately 20.7 million ha (26.8% of the country) and covered with forests is rich in biodiversity (Kaya and Raynal, 2001). Three endemic *Abies* communities [*A. bornmuelleriana* Mattf., *A. nordmandiana* (Steven) Spach, *A. cilicica* (Ant. & Kotschy) Carr.], and the old climax forests formed by the *Cedrus libani* communities are of great importance to Turkey.

The mineralization rate of nitrogen is important to determine the productivity of an ecosystem. Nitrogen availability is a common indicator of soil quality (Keeney, 1980; Gökçeoğlu, 1988; Knoepp et al., 2000; Güleryüz et al., 2008). Forest soils generally contain insufficient nitrogen which limits development and productivity (Knoepp and Swank, 1998). The major sink for N in mature forests is usually found in the soil organic material

Received: 25.05.2008 / Accepted: 17.08.2009

(Nadelhoffer et al., 1999a, 1999b). However, because of the low pH of the needle-leaf forests, either the nitrification rate is very low or the nitrate production cannot be realized. Therefore, the main source of the biologically receivable nitrogen is ammonium which is set free through the decomposition of the organic substance (Vitousek and Matson, 1985).

Soil organic matter is readily accumulated in the forest ecosystems. The amount of organic matter produced by plants and their decomposition rates show great variations among plant types (Van Cleeve et al., 1983; Nadelhoffer et al., 1983; Gökçeoğlu, 1988; Scott and Binkley, 1997; Lovett et al., 2004). The quality and the amount of soil organic matter is accepted as a main soil characteristic (Runge, 1983; Köhler et al., 1995; Paul and Clark, 1996; Chapin, 2003). However, Lovett et al., (2004) points out that the three species can exert a strong control on the N cycling in the forest ecosystems that appears to be mediated through the quality of soil organic matter which they produce. But, they also suggested that the control mechanisms are to be more complex than the simple litter and soil characteristics such as litter lignin:N ratio and/or soil C:N ratio. It is a generally accepted view that organic matter containing high levels of nitrogen has more power to mineralize the nitrogen than one containing low levels (Chapin, 2003).

N mineralization in the soil is generally used as an indicator of the area productivity and forest development (Keeney, 1980) and is determined in the field or under controlled laboratory conditions (Knoepp et al., 2000). In this study, the nitrogen mineralization rates were determined under controlled conditions (20 °C and %60 WHC) in the soils of *Abies cilicica* (Ant. & Kotschy) Carr., *Pinus nigra* Arnold subsp. *pallasiana* (Lamb.) Holmboe and *Cedrus libani* A. Rich. forest communities which are dominant in the humid orogenic zone of the Taurus Mountains and the interrelated communities.

## MATERIAL AND METHOD

### Study Area

The 1300 km long Taurus Mountains chain is located on the south side of Anatolia, between Iraq and the Aegean region. These mountains are formed by the closure of the ocean calyx of the south arm of the Neotethys Ocean and they form a considerable part of the Alp-Himalaya mountain ranges which passes along the south and east of Anatolia (Şengör,

1980).

The Bolkar Mountains, in Southern Anatolia, extend approximately 150 km in the east zone of the middle Taurus Mountains. While, in most places, they do not exceed 2500 m in the west zone, the Bolkar Mountains pass over 3000 m in the east, and reach 3524 m at Medetsiz Hill. In the middle zone, there is Dümbelek Plateau (pastured area), a wide Plateau at 2200 m. Our research area (Çamlıyayla) is a district that has a rough structure including valleys and hills in the south. Cehennem Stream and Kadıncık Valleys which are the branches of the Tarsus (Berdan) Creek surround this region (Gemici, 1994). A large area of the mount is composed of calcareous substratum. Red, brown and reddish-brown forest soils are widespread on the southern side of the Bolkar Mountains while on the northern side the brown step soils are widespread (Gemici, 1994). Our research sites lies on the southern side of Bolkar Mountains (Figure 1).

The yearly amount of rain is between 624.4 and 1068.5 mm and the relative humidity is 64-72 % in the region. The minimum temperature is between 0.3-5.5°C, while the maximum temperature is between 30.7-34.6°C. The highest temperatures were recorded in August (Anonymous, 1974).

The Mediterranean mountain layers are formed by *Pinus brutia*, *P. nigra*, *Cedrus libani*, and *Abies cilicica* forests and, are related to the mountain layers on the middle and east Taurus Mountains (Akman, 1995; Atalay, 1994). *P. nigra*, *P. brutia*, *Cedrus libani*, and *Abies cilicica* form in these forests both as mixed and pure communities. Another wide-spread forest group in the region is *Juniperus exelsa* and *J. drupaceae* which are mainly located in the posture area, and *J. oxycedrus* which is located beneath the red-pine forests. The most wide-spread *Quercus coccifera*, is mostly found at *Q. cerris* and *Q. infectoria* (Gemici, 1994). Rarely found types are *Cerasus mahaleb*, *Sorbus torminalis*, *Alnus glutinosa*, *Tilia platyphyllos*, *Acer platanoides*, *A. monspessulanum* and *Ulmus glabra*.

### Sampling and Analytical Methods

Our study material consists of the 0-10 and 10-30 cm soil layers taken from *Abies cilicica*, *Cedrus libani*, and *Pinus nigra* forest communities of the Çamlıyayla district.

Three sampling sites (5x10 m<sup>2</sup>) for each community from different areas were selected. The floristic properties of the sampling sites belonging to

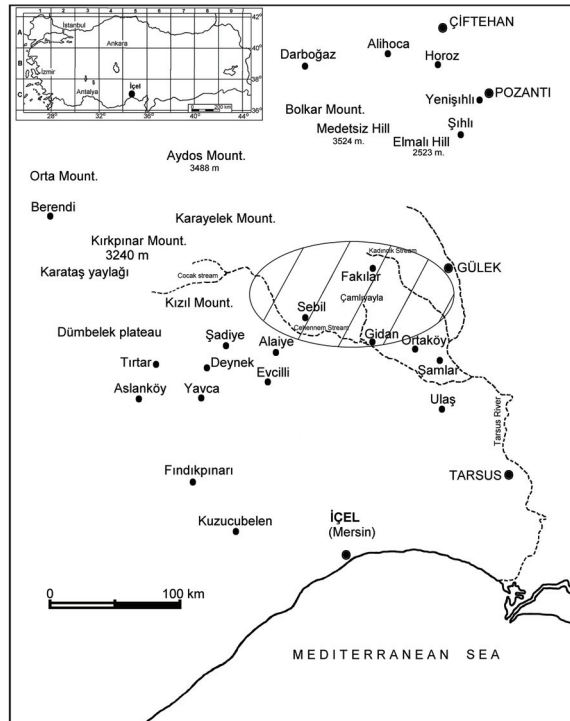


Fig 1. Investigation area (redrawn from Gemici 1994).

each community are given in Table 1.

Soil samples were taken from three sampling sites for each community. Volumetric soil samples were taken from the surface down to 30 cm depth with a container of 15x15x30 cm and the soil cores were divided into two layers of 0-10 and 10-30 cm after splitting into two different layers, the soil core was separated from their stone and plant parts by sifting with a standard 4 mm sieve. Approximately 300-400 g of each sifted sample was contained and then put into nylon bags.

The soil samples were dried naturally in the air and then put into paper bags to be archived. The WHC%, pH, organic C, total N analyses and standard incubation procedures were performed on the air-dry soils.

The Water Holding Capacity (% WHC) of the soil samples were calculated using the differences between the fresh and dry weights of the materials, which were saturated and then dried at 80 °C until a constant weight was obtained. The WHC% values of the samples were taken into consideration by calculating the amount of water needed for each sample to be watered-down to 60% WHC by unit.

The total soil nitrogen (%) was calculated by the Kjeldahl method using salicylic-sulfuric acid and

selenium (Steubing, 1965) and the organic carbon (%) content was calculated using the wet incineration method (digestion with concentrated sulfuric acid and titration by  $K_2Cr_2O_7$ ) (Steubing, 1965). The soil pH was determined in mud saturated with distilled water (20 g soil, 50 ml distilled water) using a pH-meter.

#### Standard Incubation

The 100 g of air-dried soil were put into polyethylene bags and humidified with distilled water to reach 60% WHC. Samples were then placed into an incubator set at 20°C for 63 days.

The mineral nitrogen was analyzed by the micro-distillation method (Bremner and Keeney, 1965; Gerlach, 1973) and was calculated as  $mg N_{min} / 100 g$  dry-soil.

The mineral nitrogen analyses ( $NH_4^+-N$  and  $NO_3^- -N$ ) were made in the beginning, at the 21<sup>st</sup> and 63<sup>rd</sup> days of incubation. The incubation period was divided into two main periods: 21-days (0-21 days) and 42-days (21-63 days). The net mineral nitrogen was calculated for 63-days ( $mg N_{min} / 100 g$  dry-soil / 63-days) using the difference between 0 and the 63<sup>rd</sup> day (Güteryüz et al., 2007).

#### Statistical Analyses

The differences among communities was tested with a variance analysis for the total nitrogen (%), organic carbon (%), C/N ratio, pH, WHC %, soil water contents at 60 % WHC, and mineral nitrogen values using a one-way ANOVA. The significance among means was determined by the Tukey HSD test. Also, the relationship between net mineral nitrogen production and the soil characteristics was analyzed by a simple correlation test. All of the tests were performed at the significance level of  $P < 0.05$  using Statistica Ver 6.0 (StatSoft Inc. 1984-1995) packet program.

## RESULTS

#### Soil Characteristics

The soil characteristics of the forest communities are given in Table 2. The difference among communities was found to be significant ( $P < 0.05$ ) for the total N (%), C/N rate and pH in the layer of 0-10 cm. However, the difference was not significant regarding the organic C (%) and WHC (%). Considering all of the characteristics at the 10-30 cm layer, there was no significant difference ( $P > 0.05$ ) except for the pH.

In the 0-10 cm layer of soil, the total nitrogen amount of the *Abies cilicica* community was about 4

**Table 1.** The general properties of the plots [Cited taxon names are given according to Davis (1965-1985)].***Abies cilicica* subsp. *cilicica* community (AC)****AC I**

Çıkrıcak Site, cover 80%, limestone, slope 45% NE, 1258 m, sampling date: 3.7.2003  
*Quercus coccifera*, *Juniperus oxycedrus*, *J. exelsa*, *Pinus nigra* subsp. *pallasiana*, *Paliurus spina-christi*, *Campanula psilostachya*, *Dactylis glomerata*, *Prunus spinosa*, *Galium aperine*, *Ostrya carpinifolia*, *Daphne sericea*, *Viola alba*, *Silene aegyptiaca*, *Teucrium chamaedrys*, *Acinus rotundifolius*, *Galium verum*, *Scabiosa argentea*, *Potentilla recta*, *Globularia trichosantha*

**AC II**

Atdağı Site, Cover 60%, limestone, slope 45% NE, 1400 m, sampling date: 25.8.2003  
*Juniperus exelsa*, *Quercus coccifera*, *Prunus spinosa*, *Celtis australis*, *Rosa canina*, *Achillea millefolium*, *Silene italica*, *Geum urbanum*, *Cynodon dactylon*, *Bunium microcarpum*, *Euphorbia kotschana*

**AC III**

Kozağacı Site, Cover 25%, limestone, slope 5% NE, 1100 m, sampling date: 22.8.2003  
*Juniperus exelsa*, *Salvia tomentosa*, *Rosa canina*, *Viola cilicica*, *Centaurea urvillei*, *Medicago varia* ssp. *varia*, *Alcea pallida*

***P. nigra* subsp. *pallasiana* community (PN)****PN I**

Tanzit Site, Cover 50%, limestone, slope 45% NE, 750 m, sampling date: 3.7.2003  
*Cedrus libani*, *Viola sieheana*, *Juglans regia*, *Silene italica*, *Vicia cracca* ssp. *stenophylla*, *Lotus corniculatus*, *Galium aparine*, *Daphne oleoides*, *Dactylis glomerata*, *Asphodeline taurica*

**PN II**

Mercimek Site, Cover 60%, limestone, slope 20% NE, 700 m, sampling date: 22.8.2003  
*Cedrus libani*, *Xeranthemum annuum*, *Salvia tomentosa*, *Carpinus orientalis*, *Galium verum*, *Bromus tomentollus*

**PN III**

Göpter Site, Cover 25%, limestone, slope 30 % NE, 1100 m, sampling date: 23.7.2003  
*Juniperus exelsa*, *Prunus spinosa*, *Rosa canina*, *Oryzopsis coarulescens*, *Geum urbanum*, *Psoralea bituminosa*, *Cynodon dactylon*, *Hypericum perforatum*, *Calamintha betulifolia*, *Agrimonia eupotaria*, *Hypochoeris glabra*

***Cedrus libani* community (CL)****CL I**

Çıkrıcak Site, Cover 80%, limestone, slope 30% NE, 1572 m, sampling date: 3.7.2003  
*Prunella lacinata*, *Convolvulus lineatus*, *Galium verum*, *Salvia tomentosa*, *Cynoglottis chetikiana*, *Sedum alba*, *Hieracium pannosum*, *Polygala anatolica*, *Brachypodium sylvaticum*, *Centaurea kotschyana*

**CL II**

Göpter Site, Cover 5%, limestone, slope 30% SW, 1100 m, sampling date: 22.8.2003  
*Juniperus drupaceae*, *Celtis australis*, *Pinus brutia*, *Pyrus amgdaliformis*, *Rosa canina*, *Dianthus orientalis*, *Medicago sativa*, *Stachis cretica*, *Melissa officinalis*, *Daucus corata*, *Hypochoeris glabra*, *Galium verum*

**CL III**

Kozağacı Site, Cover 25%, limestone, slope 20% SW, 1000 m, sampling date: 22.8.2003  
*Juniperus exelsa*, *Q. coccifera*, *Cistus creticus*, *Coronilla varia*, *Lotus aegaeus*, *Dactylis glomerata*, *Anemone blanda*

times higher than that of the other communities. The organic C contents in the soils were similar. The highest C/N ratio was found in the *P. nigra* community and there was a significant difference among the pH of the groups (slightly alkali). The Water Holding Capacity in the soil at 0-10 cm was relatively high in the *A. cilicica* community but, this was not a significant difference when compared with other groups (Table 2).

**Nitrogen Mineralization**

The nitrogen mineralization of the two different layers was examined using the standard incubation method and is given in Fig 2. Except for the initial  $\text{NH}_4^+\text{-N}$  at the 0-10 cm soil layer, the differences among the communities were found to be significant in other periods ( $P < 0.05$ ). While the highest  $\text{NH}_4^+\text{-N}$  was on the 21<sup>st</sup> day, it was lowest on day 63 in the *P. nigra* community. The highest  $\text{NO}_3\text{-N}$  was found in the soil of the *A. cilicica*

**Table 2.** The organic C, total N, C/N ratio, WHC (%), and pH means of the two soil layers of *A. cilicica*, *C. libani*, and *P. nigra* communities and the significant levels for the differences among the means [ $F_{\alpha:0.05, (2)6:5.14}$ ] and difference groups among communities

Soil Layers	<i>A. cilicica</i>	<i>C. libani</i>	<i>P. nigra</i>	F	P
<b>0-10 cm</b>					
Organic C (%)	2.5 <sup>a</sup> ± 0.1	2.7 <sup>a</sup> ± 1.1	3.4 <sup>a</sup> ± 0.3	1.56	0.285
Total N (%)	0.7 <sup>a</sup> ± 0.2	0.2 <sup>b</sup> ± 0.1	0.2 <sup>b</sup> ± 0.1	16.52	0.004
C/N ratio (%)	3.7 <sup>b</sup> ± 0.7	13.5 <sup>ab</sup> ± 6.5	19.8 <sup>a</sup> ± 5.7	7.92	0.021
WHC (%)	110.2 <sup>a</sup> ± 28.5	78.9 <sup>a</sup> ± 14.1	77.8 <sup>a</sup> ± 14.6	2.48	0.164
pH (H <sub>2</sub> O)	7.3 <sup>b</sup> ± 0.2	7.8 <sup>ab</sup> ± 0.3	7.9 <sup>a</sup> ± 0.1	6.60	0.030
<b>10-30 cm</b>					
Organic C (%)	2.3 <sup>a</sup> ± 0.1	2.7 <sup>a</sup> ± 0.9	2.9 <sup>a</sup> ± 0.4	0.79	0.495
Total N (%)	0.4 <sup>a</sup> ± 0.1	0.3 <sup>a</sup> ± 0.1	0.2 <sup>a</sup> ± 0.1	2.32	0.179
C/N ratio (%)	6.0 <sup>a</sup> ± 1.8	10.3 <sup>a</sup> ± 2.1	16.0 <sup>a</sup> ± 8.1	3.08	0.120
WHC (%)	80.8 <sup>a</sup> ± 12.1	81.3 <sup>a</sup> ± 22.3	77.0 <sup>a</sup> ± 15.4	0.06	0.945
pH (H <sub>2</sub> O)	7.5 <sup>b</sup> ± 0.1	7.9 <sup>ab</sup> ± 0.2	7.9 <sup>a</sup> ± 0.1	7.68	0.022

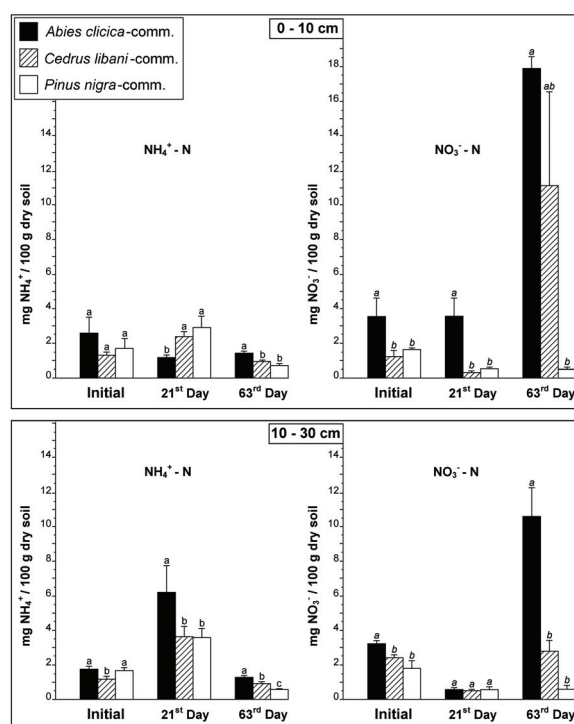
(Values represent a means of 3-replicate for each community; ±Standard Deviation).

community at all periods. While 0 and the 21st day NO<sub>3</sub>-N values in *A. cilicica* soil were found to be relatively close to *P. nigra*, it then increased to the 63rd day. The initial NO<sub>3</sub>-N decreased on the 21st day, and the latter increased remarkably in the *C. libani* soil. The highest NO<sub>3</sub>-N value was found at the initial period in the *P. nigra* community, and then a decrease was observed in the incubation period (Figure 2).

A different N-mineralization process was observed in the 10-30 cm layer (Figure 2). The differences among the communities were significant ( $P < 0.05$ ) in all cases except the NO<sub>3</sub>-N on the 21st day (Table 2). On the first day, the lowest NH<sub>4</sub><sup>+</sup>-N was in the *C. libani* community and, created a relatively distinct group among others. On the 21st and 63rd days of the incubation in the *A. cilicica* soil, the NH<sub>4</sub><sup>+</sup>-N was higher than the others. In all groups, the NH<sub>4</sub><sup>+</sup>-N increased till day 21, then decreased till day 63 (Figure 2). The highest NO<sub>3</sub>-N was measured in the *A. cilicica* community on days 0 and 63, and was found relatively close to the others on the 21st day. While there is an increase in the *A. cilicica* and *C. libani* communities on day 63 compared with day 21, it remained the same in *P. nigra* (Figure 2).

#### Mineral Nitrogen Production

The differences among the communities regarding the net mineralization rate was found to be significant and the cross-examination of the communities is given in Figure 3. The NH<sub>4</sub><sup>+</sup>-N



**Fig 2.** The comparison of forest communities regarding the nitrogen mineralization at the initial, 21st and 63rd days of soil incubation. [Difference groups among communities shown by the normal letters for ammonium and the italic letters for nitrate. Different letters represent the difference groups among sample sites ( $P < 0.05$ )].

accumulation was negative in the 0-10 cm layer of soils. The difference among the groups was not found to be significant ( $P > 0.05$ ). As to the NO<sub>3</sub>-N

**Table 3.** The correlation coefficients between the net mineral nitrogen production (mg N<sub>min</sub>/100 g dry soil 63 d<sup>-1</sup>) and soil characteristics in the 0-10 cm layer of soil, significance levels and regression equities [n=9, α;0.05]

Parameters	<i>r</i>	<i>P</i>	$Y = a + bx$
<b>NH<sub>4</sub><sup>+</sup>-N</b>			
Organic C (%)	-0.263	0.494	NH <sub>4</sub> <sup>+</sup> - N = -0.1723 - 0.2349 x Org C (%)
Total N (%)	-0.546	0.128	NH <sub>4</sub> <sup>+</sup> - N = -0.3719 - 1.276 x Total N (%)
C/N ratio	0.138	0.722	NH <sub>4</sub> <sup>+</sup> - N = -0.9703 + 0.01032 x C/N
pH (H <sub>2</sub> O)	0.488	0.183	NH <sub>4</sub> <sup>+</sup> - N = -7.591 + 0.88221 x pH
WHC (%)	-0.455	0.219	NH <sub>4</sub> <sup>+</sup> - N = 0.21058 - 0.0118 x WHC (%)
<b>NO<sub>3</sub><sup>-</sup>-N</b>			
Organic C (%)	-0.273	0.476	NO <sub>3</sub> <sup>-</sup> - N = 16.222 - 2.988 x Org C (%)
Total N (%)	0.721	0.029	NO <sub>3</sub> <sup>-</sup> - N = 0.0764 + 20.594 x Total N (%)
C/N ratio	-0.703	0.035	NO <sub>3</sub> <sup>-</sup> - N = 15.573 - 0.6412 x C/N
pH (H <sub>2</sub> O)	-0.714	0.031	NO <sub>3</sub> <sup>-</sup> - N = 128.44 - 15.79 x pH
WHC (%)	0.445	0.230	NO <sub>3</sub> <sup>-</sup> - N = -4.930 + 0.14181 x WHC (%)
<b>NH<sub>4</sub><sup>+</sup> + NO<sub>3</sub><sup>-</sup>-N</b>			
Organic C (%)	-0.297	0.438	Total N <sub>min</sub> = 16.049 - 3.223 x Org C (%)
Total N (%)	0.680	0.044	Total N <sub>min</sub> = -0.2955 + 19.319 x Total N (%)
C/N ratio	-0.696	0.037	Total N <sub>min</sub> = 14.603 - 0.6309 x C/N
pH (H <sub>2</sub> O)	-0.678	0.045	Total N <sub>min</sub> = 120.85 - 14.90 x pH
WHC (%)	0.410	0.273	Total N <sub>min</sub> = -4.719 + 0.12996 x WHC (%)

P<0.05 significant correlation

and total N<sub>min</sub> (NH<sub>4</sub><sup>+</sup> + NO<sub>3</sub><sup>-</sup>-N) accumulation rates, the difference among communities was found to be significant (P<0.05) in the same layer. While the highest nitrate and total mineral nitrogen accumulation rate was obtained in the *A. cilicica* community, the accumulation was negative in the *P. nigra* community (Figure 3).

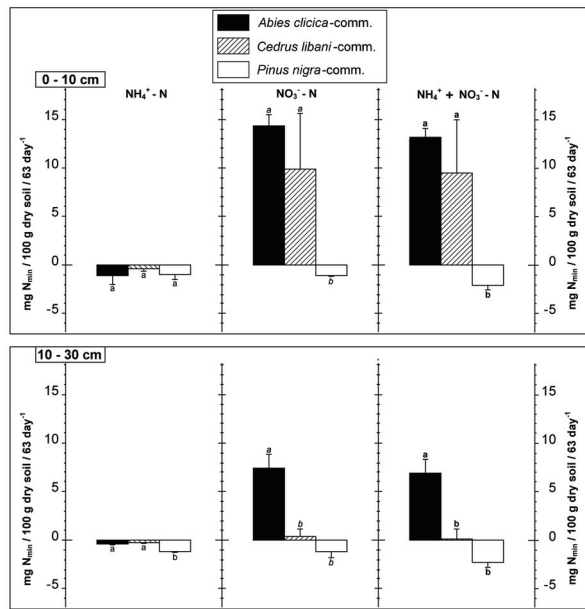
The NH<sub>4</sub><sup>+</sup>-N accumulation was negative in the 10-30 cm layer of soil, and the difference among the communities was found to be significant (P<0.05). In the *P. nigra* community, a considerably higher NH<sub>4</sub><sup>+</sup>-N loss took place. A significant difference among the communities was observed for NO<sub>3</sub><sup>-</sup>-N and total N<sub>min</sub> (NH<sub>4</sub><sup>+</sup> + NO<sub>3</sub><sup>-</sup>-N) accumulation rates (P<0.05). It was observed that the *A. cilicica* community had the highest production rate. Although the *C. libani* community had a positive accumulation, it was located in the same difference group together with the *P. nigra* community with a negative accumulation (Figure. 3).

### Correlation between soil characteristics and mineral nitrogen accumulation

The correlation between the net mineral nitrogen production and soil characteristics was tested only in the 0-10 cm layer of groups and the simple correlation coefficients, significance levels and regression equations are given in Table 3. While the correlation between NH<sub>4</sub><sup>+</sup>-N production and soil characteristics was not significant (P>0.05), the correlation between NO<sub>3</sub><sup>-</sup>-N production and total nitrogen was significantly positive, and between the pH and C/N rate was significantly negative (P<0.05). The correlation between the total N<sub>min</sub> and soil characteristics showed similarity with the NO<sub>3</sub><sup>-</sup>-N results (Table 3).

### DISCUSSION

Terra-rosa soils due to the suitable climate conditions are widespread in the Mediterranean region. Generally, the soils are neutral, low alkali, and with low acidic characteristic. However, due to



**Fig 3.** Comparison of the forest communities regarding the net mineral nitrogen accumulation for the 63 days incubation period. [Difference groups among communities shown by the normal letters for ammonium and the italic letters for nitrate and the boldface for total  $N_{min}$ . Different letters represent the difference groups among sample sites ( $P < 0.05$ )]

the increased amount of rain towards to higher altitudes, acid soils have become more common (Atalay, 1994). In our research areas, the average soil pH was noted as nearly neutral (pH 7.3-7.9). As a result of the relatively fast decomposition, organic matter is low (Atalay, 1994). Even in the 0-10 cm layer of soils, the organic C amount was found take very low. However, the organic C amount was higher in the *P. nigra* community. Conversely, the total nitrogen rate of the *Abies cilicica* community was higher than the others.

Ammonium accumulation is negative in all the communities due to the transformation of ammonium to nitrate. Especially at the 0-10 cm layer of the soil, the *Abies cilicica* and *Cedrus libani*

communities have shown a similarity and the mineral nitrogen production of the *P. nigra* remained negative. The surface layer of the soil is important since it reflects the vegetation characteristics. As a matter of fact,  $N_{min}$  production in the 0-10 cm layer was not observed at the 10-30 cm layer. While the nitrate production in the *Abies cilicica* community was higher than the others it was close to zero in the *Cedrus libani* community, and was negative in the *P. nigra* community.

Mineral nitrogen production in these communities was strongly related to the total amount of nitrogen. The *Abies cilicica* (rich in nitrogen) has shown itself in net mineral nitrogen production (Table 2; Figure 3). As to composition and quality of the remnants, it is widely accepted that remnants containing high levels of nitrogen has more power to mineralize nitrogen (Chapin, 2003).

The dominant plant types are as effective as the abiotic factors in controlling the ecosystem production (Berendse, 1990; Wedin and Tilman, 1990; Van Vuuren et al., 1992). The amount of organic matter produced by plants and its decomposition ability show a great change in each different plant type (Aber et al., 1990; Berendse et al., 1989; Van Vuuren et al., 1992; Lovett et al., 2004; Zengin et al., 2008). However, Lovett et al., (2004) have also claimed that control mechanisms are more complex than the simple litter and soil characteristics such as litter lignin:N ratio and polyphenolic concentration or the soil C:N ratio.

Our results indicated that N mineralization in the soils of the three closely related needle-leaf forest communities located in the Eastern Mediterranean phyto-geography region are different. In addition, this results supports the general opinion that organic matter containing high levels of nitrogen has more power to mineralize the nitrogen than the organic matter containing low levels of nitrogen.

## REFERENCES

- Aber JD, Melillo JM, McLaugherty CA (1990) Predicting long-term patterns of mass-loss, nitrogen dynamics, and soil organic-matter formation from initial fine litter chemistry in temperate forest ecosystems. *Canadian Journal of Botany* 68, 2201-2208.
- Akman Y (1995) Türkiye orman vejetasyonu. Ankara Üniversitesi Yayınları, Ankara.
- Anonymous (1974) Ortalama ve Ekstrem Değerler Bülteni. Türkiye Cumhuriyeti Meteoroloji Genel Müdürlüğü, Ankara.
- Atalay İ (1994) Vegetation geography of Turkey. Ege University Press, İzmir.

- Berendse F (1990) Organic matter accumulation and nitrogen mineralization during secondary succession in heathland ecosystems. *Journal of Ecology* 78, 413-427.
- Berendse F, Bobbink R, Rouwenhorst G (1989) A comparative-study on nutrient cycling in wet heathland ecosystems. 2. Litter decomposition and nutrient mineralization. *Oecologia* 78, 338-348.
- Bremner JM, Keeney DR (1965) Steam distillation methods for determination of ammonium, nitrate and nitrite. *Analytica Chemica Acta* 32, 485-495
- Chapin III FS (2003) Effects of plant traits on ecosystem and regional processes: a conceptual framework for predicting the consequences of global change. *Annals of Botany* 91, 455-463
- Davis PH (1965-1985) *Flora of Turkey and the East Aegean Islands*. Vol:1-9. Edinburg University Press, Edinburg.
- Gemici Y (1994) A general account of the flora and vegetation of Bolkar Mountains (Central Taurus). *Turkish Journal of Botany* 18, 43-56.
- Gerlach A (1973) *Methodische Untersuchungen zur Bestimmung der Stickstoffnetto-mineralisation*. Verlag Erich Goltze KG, Göttingen.
- Gökçeoğlu M (1988). Nitrogen mineralization in volcanic soil under grassland, scrub and forest vegetation in Aegean region of Turkey. *Oecologia* 77:242-249.
- Güleryüz G, Kırmızı S, Arslan H (2007) Nitrogen mineralisation in the soils of alpine mat communities: an incubation experiment under laboratory conditions. *Turkish Journal of Botany* 31, 277-286
- Güleryüz G, Titrek E, Arslan H (2008) Nitrogen mineralization in the ruderal sub-alpine communities in Mount Uludağ, Turkey. *European Journal of Soil Biology* 44, 408-418
- Kaya Z, Raynal DJ (2001) Biodiversity and conservation of Turkish forests. *Biological Conservation* 97, 131-141.
- Keeney DR (1980) Prediction of soil nitrogen availability in forest ecosystems: a literature review. *Forest Science* 26, 159-171.
- Knoepp JD, Swank WT (1998) Rates of nitrogen mineralization across an elevation and vegetation gradient in the southern Appalachians. *Plant and Soil* 204, 235-241.
- Knoepp JD, Coleman DC, Crossley DA, Clark JS (2000) Biological indices of soil quality: an ecosystem case study of their use. *Forest Ecology and Management* 138, 357-368.
- Köhler H-R, Wein C, Reiss S, Vand Alberti SG (1995) Impact of heavy metals on mass and energy flux within the decomposition process in deciduous forests. *Ecotoxicology* 4,114-137.
- Lovett GM, Weathers KC, Arthur MA, Schultz JC (2004) Nitrogen cycling in a northern hardwood forest: Do species matter? *Biogeochemistry* 67, 289-308.
- Nadelhoffer KJ, Aber JD, Melillo JM (1983) Leaf-litter production and soil organic-matter dynamics along a nitrogen-availability gradient in southern Wisconsin (USA). *Canadian Journal of Forest Research* 13,12-21.
- Nadelhoffer KJ, Downs MR, Fry B (1999a) Sinks for 15-N enriched additions to an oak forest and a red pine plantation. *Ecological Application* 9, 72-86.
- Nadelhoffer KJ, Emmett BA, Gundersen P, Kjønaas OJ, Koopmans CJ, Schleppei P, Tietema A, Wright RF (1999b) Nitrogen deposition makes a minor contribution to carbon sequestration in temperate forests. *Nature* 398,145-148.
- Paul EA, Clark FE (1996) *Soil microbiology and biochemistry*, 2<sup>nd</sup> ed. Academic Press, San Diego.
- Runge M (1983) Physiology and ecology of nitrogen nutrition. In: Lange OL, Nobel PS, Osmond CB, Ziegler H (eds) *Encyclopedia of Plant Physiology*, Springer, New York, 164-200.
- Scott NA, Binkley D (1997) Foliage litter quality and annual net N mineralization: Comparison across North American forest sites. *Oecologia* 111, 151-159.
- Steubing L (1965) *Pflanzenökologisches Praktikum*. Parey, Berlin.
- Şengör AMC (1980) *Türkiye'nin Neotektoniğinin Esasları*. Türkiye Jeoloji Kurumu Yayınları, Ankara.



Van Cleeve K, Oliver L, Schlentner R, Viereck LA, Dyrness CT (1983) Productivity and nutrient cycling in taiga forest ecosystems. *Canadian Journal of Forest Research* 13, 747-766.

Van Vuuren MMI, Aerts R, Berendse F, De Visser W (1992) Nitrogen mineralization in heathland ecosystems dominated by different plant species. *Biogeochemistry* 16, 151-166.

Vitousek PM, Matson PA (1985) Disturbance, nitrogen availability and nitrogen losses in an intensively managed loblolly pine plantation. *Ecology* 66, 1360-1376.

Wedin DA, Tilman D (1990) Species effects on nitrogen cycling: a test with perennial grasses. *Oecologia* 84, 433-441.

Zengin E, Aka Sađlıker H, Darıcı C (2008) Carbon Mineralization of *Acacia cyanophylla* Soils under the Different Temperature and Humidity Conditions. *Ekoloji* 18, 69, 1-6.